


MyBusStop

REAL-TIME SCHOOL BUS TRACKING



Welcome Aboard!

MyBusStop is excited to announce that we will be providing your school with free use of our App. MyBusStop will provide you with real-time school bus location and reporting. We've prepared this brochure to help you get started and guide you through the registration process:

1. Get your school code. The school will provide you every year with this code if you are registered for transportation service.
2. Visit mybusstop.ca to register online and follow the prompts.
3. Select the bus route(s) that you want to track.
4. You are now ready to track the school bus using our Web or mobile device App!
5. Download the App from [Google Play](#) or [App Store](#)
6. If you want to add / remove routes to your profile, please use the web version.





Estimated Delay 01:00 min

What is MyBusStop?

MyBusStop is a GPS tracking service which delivers real-time(*) information on a subscriber's bus location, route stops, traffic, route schedule, bus progress, and possible delays.

() Bus updates are sent to users every minute, however, there is on average a 2-3 minute lag depending on network traffic or the user's Wi-Fi connection, or their data plan.*

Who can use MyBusStop?

Users of the App include parents, school authorities, legal guardians, and students who have met the eligibility criteria. Eligibility is extended to subscribers at the school's discretion.

MyBusStop works on a registration basis; users must obtain a yearly code from the affiliated school.



How do I get started?

Eligible users must register with a valid school code. Registration is available via our website at **www.mybusstop.ca**

Once you're registered you can track the school bus via:

- Our web portal - MyBusStop.ca
- Our mobile App *(for tablets or smartphones with iOS or Android systems)*



Do I need an internet connection?

Yes, the information provided to the subscriber by MyBusStop is sent via the internet. You will only be able to see the updates if your device is connected to the internet, or if you have a mobile data plan.

We have estimated mobile data usage to be ~1MB for every 5 minutes of continuous usage.



How does it work?

Main functionality:

- Displays and updates the bus location as it progresses through the route
- Shows P/U & D/O times and location information for each stop
- Provides real-time traffic conditions
- Displays possible delays, ETA's, and notifications from the operations center
- Dynamic update of the bus stop status (pending vs. visited)



How does it work?

Advanced functionality:

- Mark your designated stop as a favorite.
- See the last time the bus updated its location.
- Zoom in on the map for a detailed view.

Last Seen 15:16




My Stop

Advanced Features

(On the web portal only)

- Switch from map to satellite view
- 'Bird's-eye' view of the stop location
- View and navigate stops locations at street level



Web App Screenshots:



Route Status

User Interface

Route / Stop Info

Route Status

11/12

BUS# 5377

Est Delay by GPS
0 Min

Dispatch Comments
N/A

Carrier's Announcement
N/A

00:02

Select a Route

Westmount Route A AM Route/Stops

Route Status

11/12

BUS# 5377

Est Delay by GPS
0 Min

Dispatch Comments
N/A

Carrier's Announcement
N/A

00:29

My Stop
WB EVERMEADOW AVE SW AFTER EVEROAK DR @ MAILBOXES
Sch Dep:07:10
Actual:07:11

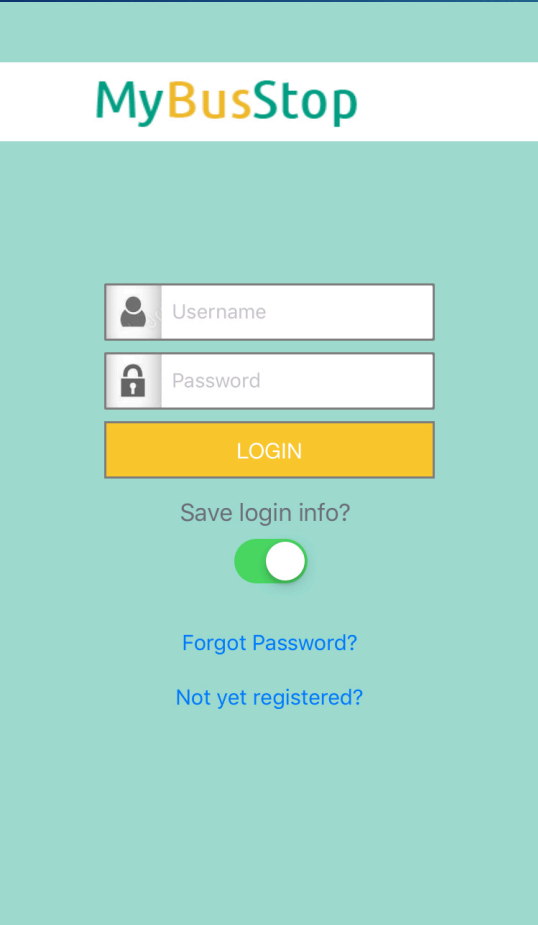
Map Route/Stops

Map Route/Stops

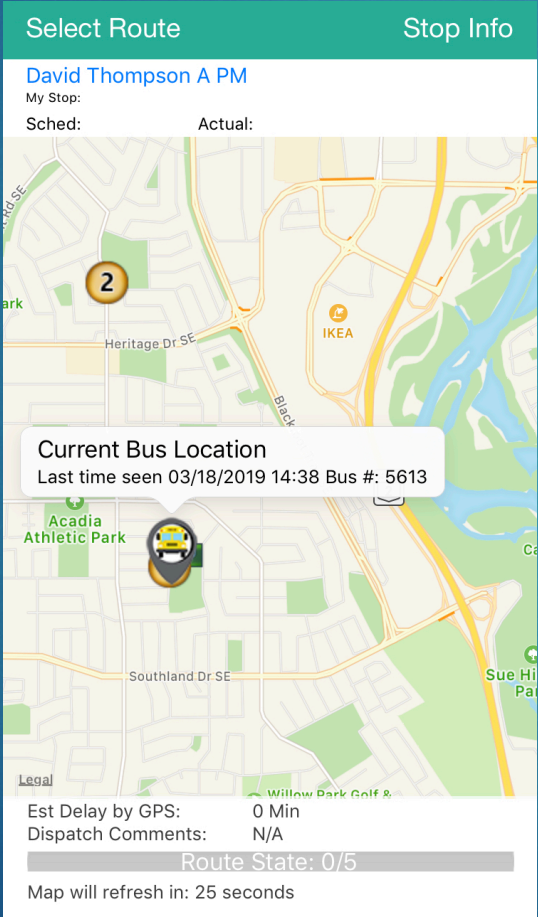
ID	TIME	ADDRESS	ACTTIME	
1	07:00	EB SILVERADO BLVD AFTER SILVERADO DR SW	06:59	<input type="radio"/> My Stop
2	07:10	WB EVERMEADOW AVE SW AFTER EVEROAK DR @ MAILBOXES	07:11	<input checked="" type="radio"/> My Stop
3	07:13	NB EVERRIDGE DR BEFORE EVERHOLLOW AV SW (MAILBOXES)	07:14	<input type="radio"/> My Stop
4	07:19	SB WOODFIELD RD AFTER WOODHAVEN CR (W ARM) CT	07:18	<input type="radio"/> My Stop
5	07:21	NB WOODFIELD RD AFTER WOODPARK BV SW	07:20	<input type="radio"/> My Stop
6	07:30	WB PALLISER DR SW BEFORE 29 ST SW	07:28	<input type="radio"/> My Stop
7	07:34	EB SOUTHLAND DR AFTER 19 ST SW (CT STOP)	07:32	<input type="radio"/> My Stop
8	07:39	NB ELBOW DR AFTER HAVENHURST CR SW (CT STOP)	07:39	<input type="radio"/> My Stop
9	07:52	NB 7 ST SW BEFORE 38 AVE SW	07:53	<input type="radio"/> My Stop
10	07:57	NB 8 ST ACROSS/AFTER DORCHESTER AVE SW	07:58	<input type="radio"/> My Stop
11	08:15	WESTMOUNT CHARTER SCHOOL MID/HIGH	08:13	<input type="radio"/> My Stop
12	08:30	WESTMOUNT CHARTER SCHOOL ELEMENTARY		<input type="radio"/> My Stop

Mobile App Screenshots:

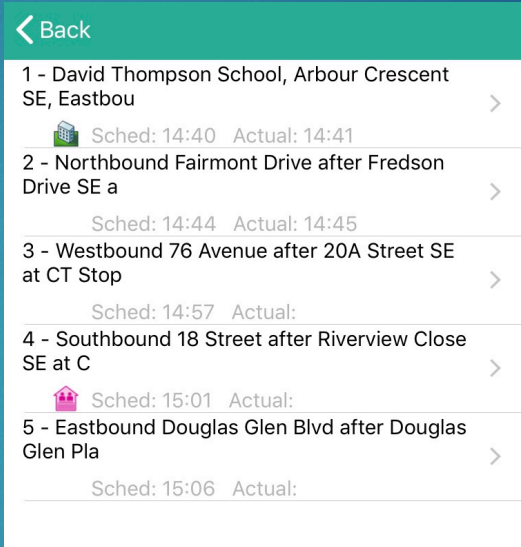
User Login



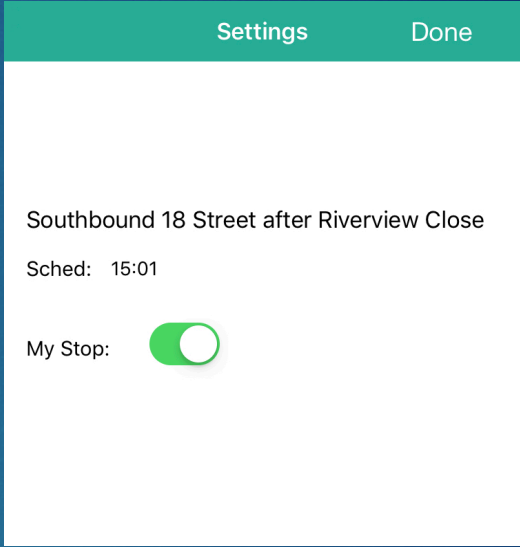
Map Updates



Stop Info



Customization



Ready?

Click on the bus icon to get started!

Issues? email us at admin@mybusstop.ca



My Stop